

Date:


Fantastic Finisher

Foundation Subject Assessment

Year 2 - Summer Term A

Key Question - How does it make you feel?

Literacy Tree Texts - The Minpins/The Bear Under the Stairs



1) Geography

National Curriculum Objective - Use world maps, atlases and globes to identify the United Kingdom and its countries, as well as the countries, continents and oceans studied at this key stage. Understand geographical similarities and differences through studying the human and physical geography of a small area of the United Kingdom, and of a small area in a contrasting non-European country.

Key knowledge/skills - To use an atlas to locate China and understand where it is in comparison to the UK. To compare China and the UK.

Activity 1: Use an atlas to label the continents and locate China.

Activity 2: Identify and colour the United Kingdom and Chinese flag.

2) History

National Curriculum Objective - To understand significant historical events, people and places in their own locality.

Key knowledge/skills - To understand the importance of a local event.

Activity: To write facts about the local carnival, explaining its history and importance in the local area. Children will compare the carnival in the past and the carnival now.

3) DT

National Curriculum Objective - To select from and use a wide range of materials and components, including construction materials, textiles and ingredients, according to their characteristics.

Key knowledge/skills - To understand the differences between a local and global event and create something fit for purpose.

Activity 1: Select materials to make a mask that could be used in a Chinese festival

4) Cultural Awareness

Wider learning experience - To understand poverty, discussing how others are less fortunate than us, comparing things of relevance.

Key knowledge/skills - To compare their lives to the lives of others, understanding that we are all different.

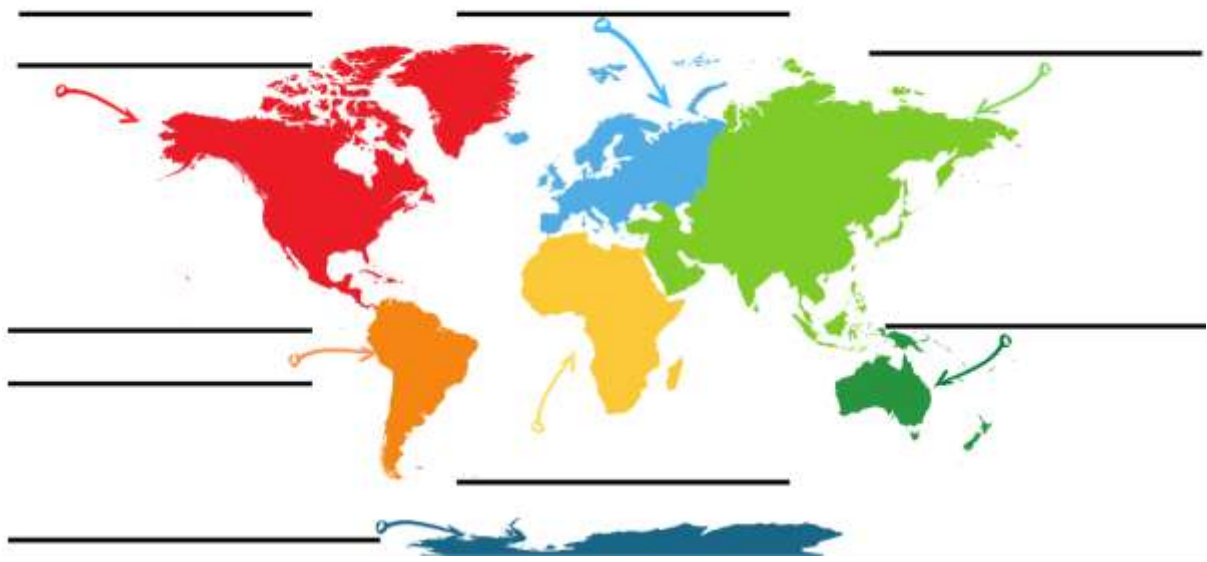
Activity 1: To write a persuasive letter to the prime minister, explaining how they need help to end poverty.

Date:

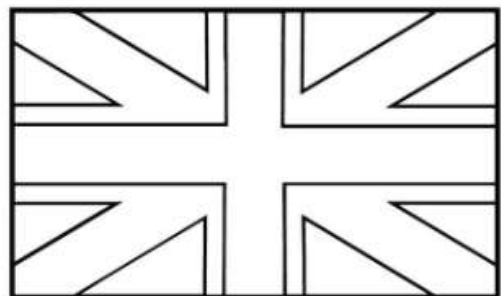
Geography

Activity 1: Use an atlas to label the continents and locate China.

North America Europe Antarctica Australia Africa South America Asia



Activity 2: Identify and colour these flags.



Date:

History

Activity: To write facts about the local carnival, explaining its history and importance in the local area. Children will compare the carnival in the past and the carnival now.

1) Write facts about the local carnival.

2) Why is the carnival important in our local community?

3) Use the photos below to explain how the carnival has changed over time.




Date:

DT

Activity 1: To make a carnival mask that could be used in a Chinese festival.

1) Select materials to make a mask that could be used in a Chinese festival:



2) Why would this be a good mask for a Chinese festival?
